



# Tussey mOUntainBACK 50 Mile Relay and Ultramarathon

USATF Certification Code PA 02020 WB

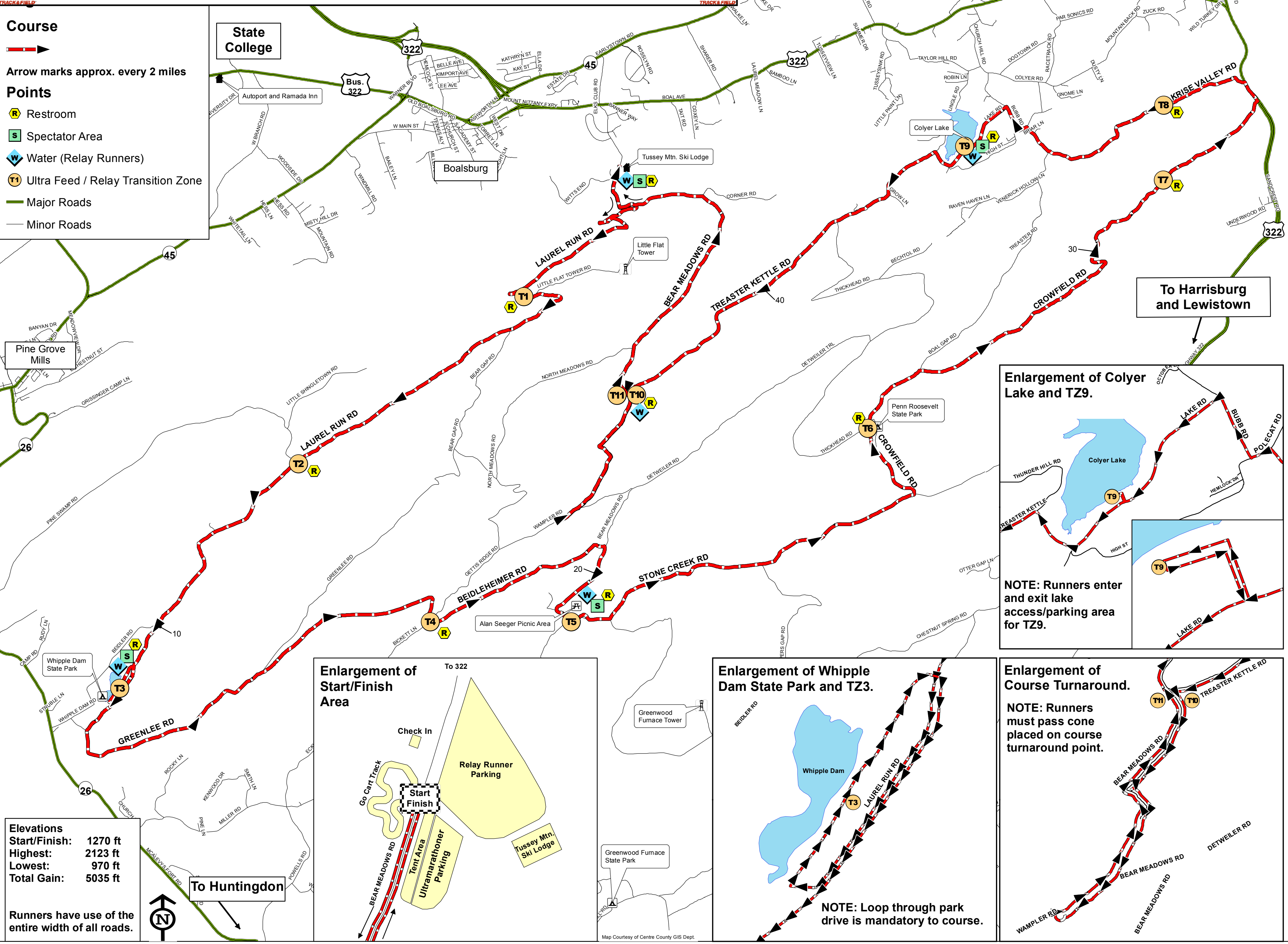


**Course**

Arrow marks approx. every 2 miles

**Points**

- Restroom
- Spectator Area
- Water (Relay Runners)
- Ultra Feed / Relay Transition Zone
- Major Roads
- Minor Roads

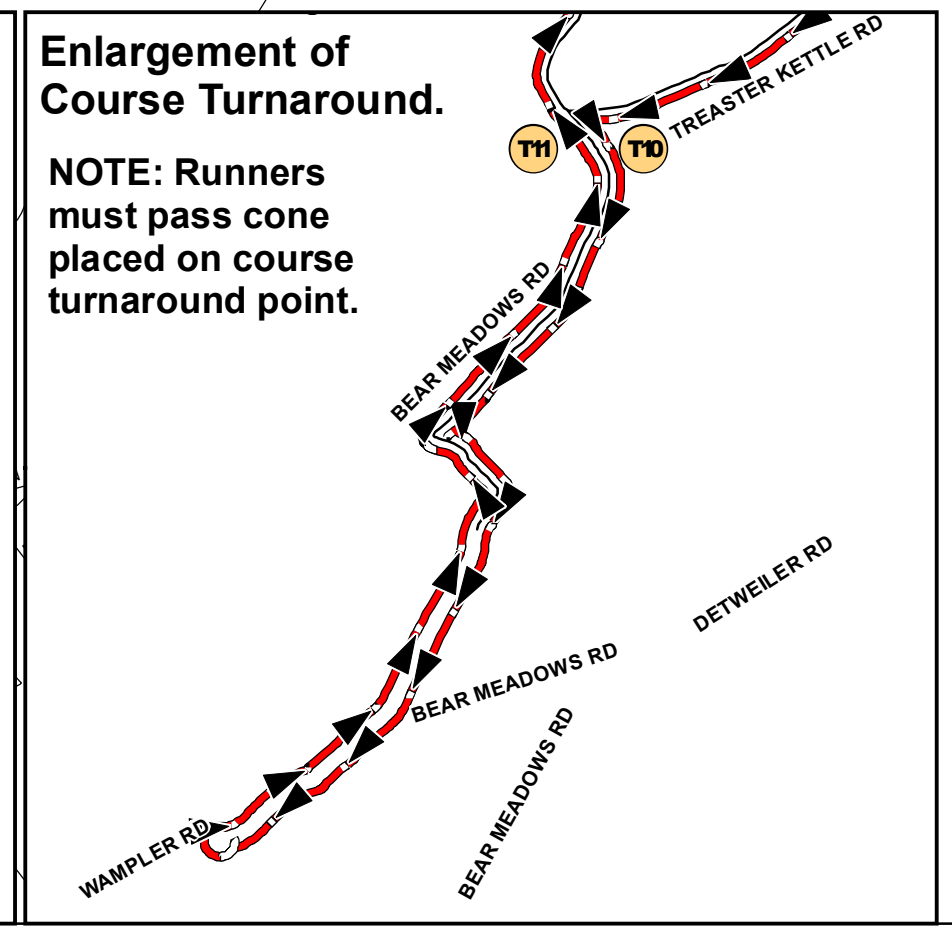
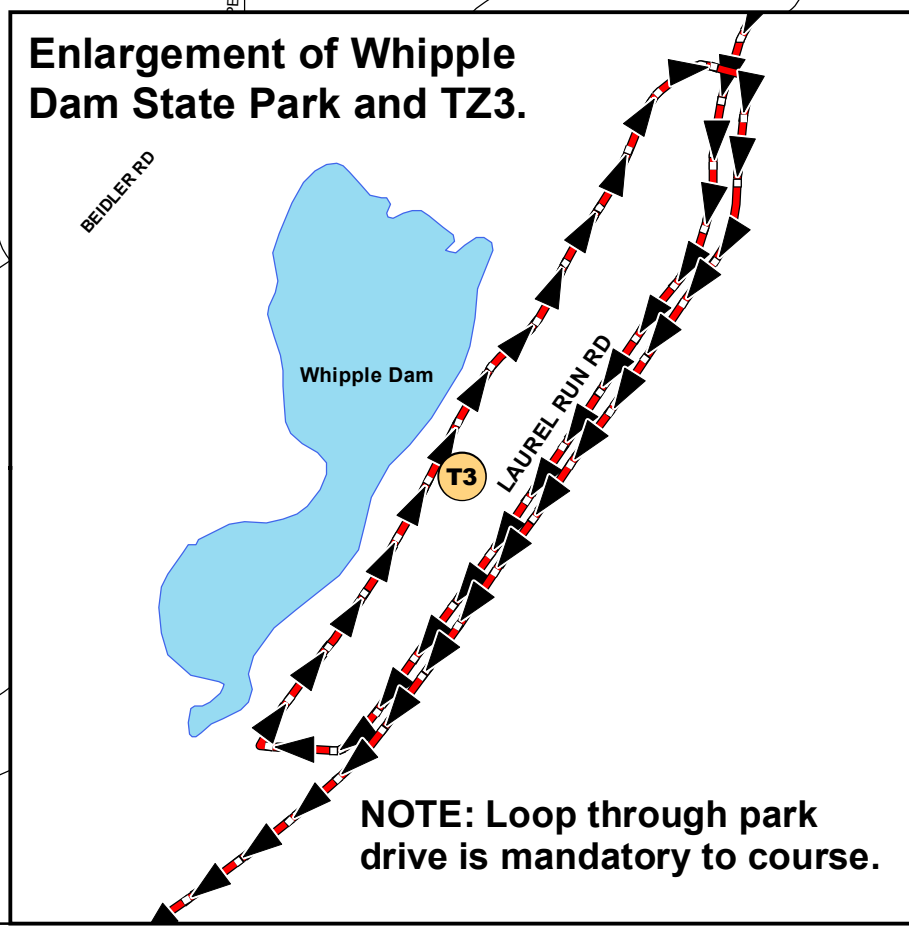
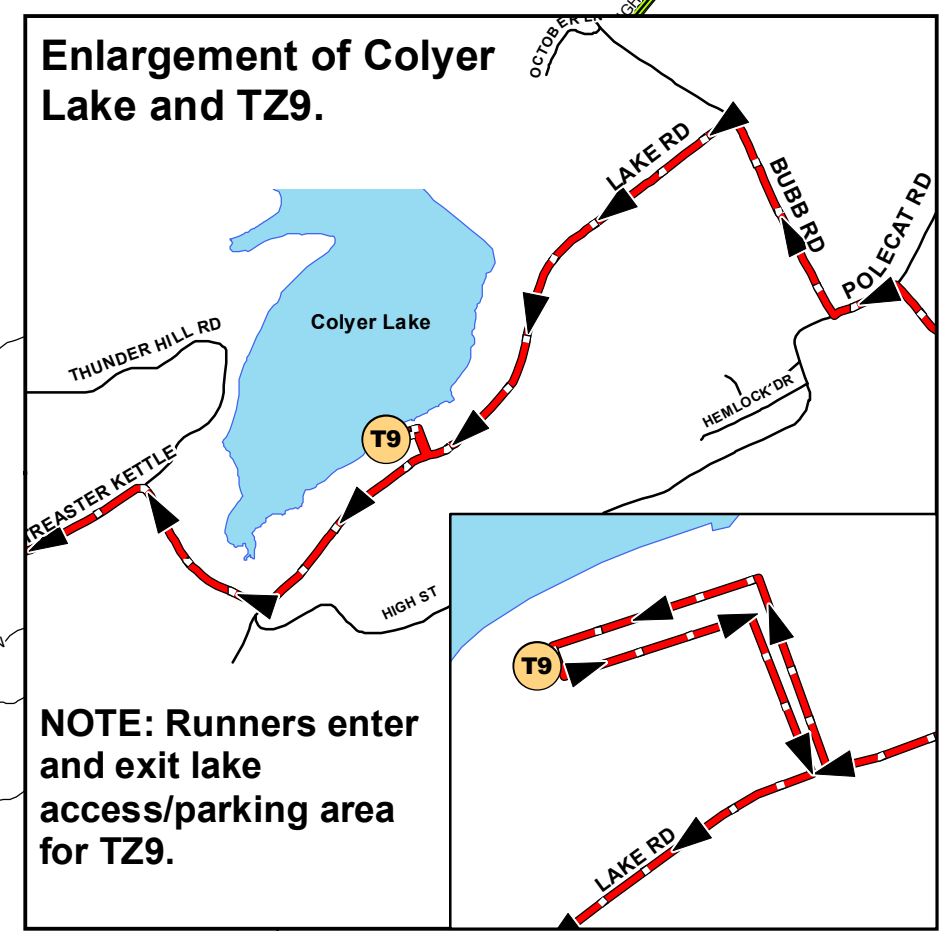
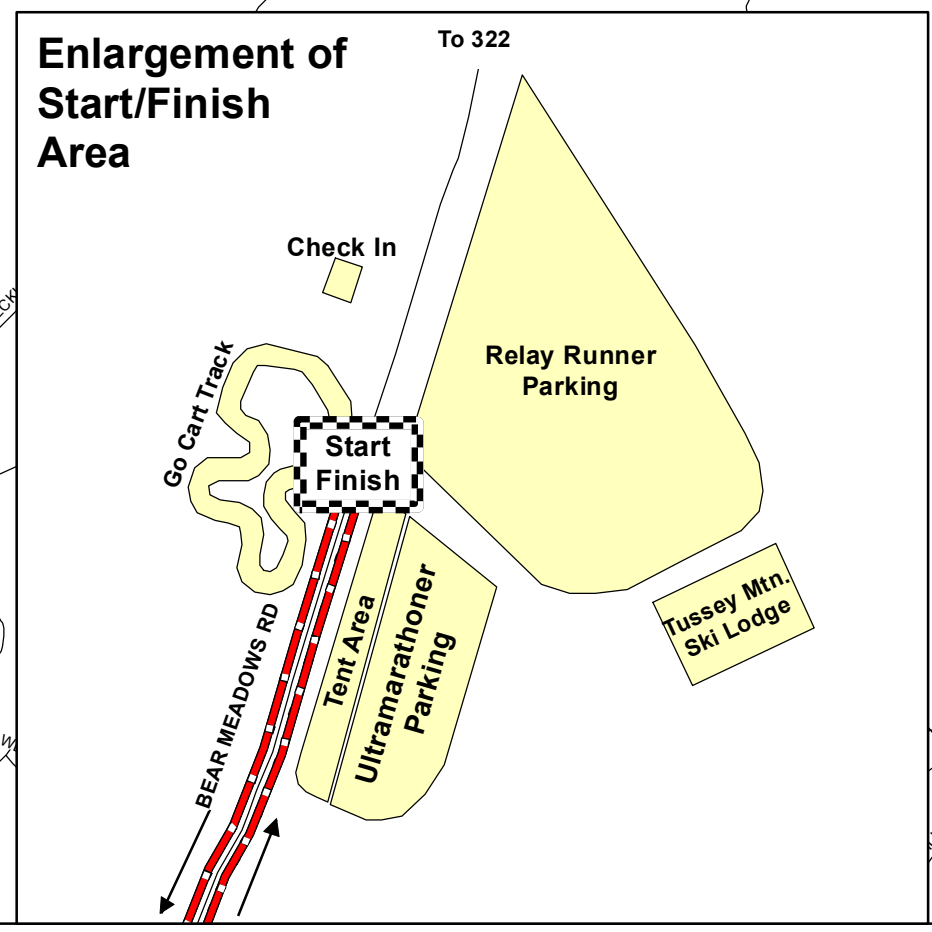


**Elevations**  
 Start/Finish: 1270 ft  
 Highest: 2123 ft  
 Lowest: 970 ft  
 Total Gain: 5035 ft

Runners have use of the entire width of all roads.



To Huntingdon



Map Courtesy of Centre County GIS Dept.